


Department of Technical Co-operation for Development



Natural Resources/Water Series No. 19

GROUND WATER IN EASTERN, CENTRAL AND SOUTHERN AFRICA



UNITED NATIONS
New York, 1989



NOTE

Symbols of United Nations documents are composed of capital letters combined with figures. Mention of such a symbol indicates a reference to a United Nations document.

ST/TCD/6

UNITED NATIONS PUBLICATION

Sales No. E.88.II.A.5

03950

ISBN 92-1-104223-2

Copyright © 1989 United Nations

CONTENTS

	<u>Page</u>
Foreword	vi
Explanatory note	viii
PART ONE - OVERVIEW	1
I. Large aquifer systems	1
II. Climatic conditions: effects on the recharge of the aquifers	2
III. Productivity of the aquifers	5
IV. Exploitation of the ground water	10
V. Conclusion	11
PART TWO - COUNTRY PAPERS	15
Angola	15
Botswana	21
Burundi	29
Comoros	39
Congo	57
Djibouti	71
Equatorial Guinea	81
Ethiopia	85
Gabon	97
Kenya	117
Lesotho	127
Madagascar	133
Malawi	151
Mauritius	167
Mozambique	177
Namibia	185

CONTENTS (cont'd)

	<u>Page</u>
Reunion	199
Rodrigues Island	219
Rwanda	221
Seychelles	229
Somalia	237
South Africa	251
Swaziland	261
Uganda	271
United Republic of Tanzania	279
Zaire	290
Zambia	301
Zimbabwe	311
WATER RESOURCES: LIST OF UNITED NATIONS PUBLICATIONS	317

Annex

Ground-water projects in Eastern, Central and Southern Africa sponsored by the United Nations Development Programme.

Maps and Figures

Africa - Hydrogeological outline	x
Angola - General map	14
Botswana - General map	20
Burundi - Geological sketch	28
Comoros - General map	38
Comoros - Nqazidja Island - Map of wells and springs	40
Congo - General map	56
Djibouti - General map with sedimentary zones	70
Equatorial Guinea - General map	80

CONTENTS (Cont'd)

Maps and Figures (Cont'd)

	<u>Page</u>
Equatorial Guinea - Continental area - Geological sketch	82
Ethiopia - Generalized geological map	84
Gabon - Geological sketch	96
Kenya - General map	116
Kenya - Average yield of tubewells	118
Lesotho - General map	126
Madagascar - Main morphogeological units	132
Malawi - Geology	150
Malawi - Geomorphological sketch	152
Mauritius - General map	166
Mozambique - Main geological and lithological units	176
Namibia - General map	184
Reunion - General map	198
Rwanda - General map	220
Seychelles - General map	228
Somalia - Hydrogeological sketch	236
Swaziland - General map	260
Uganda - General map	270
Zimbabwe - Favourable areas for ground water exploration	309
Africa - Large hydrogeological systems	In jacket
Africa - Ground-water resources	In jacket

FOREWORD

The Economic and Social Council, by resolution 675 (XXV) of 2 May 1958, requested the Secretary-General to take appropriate measures for the establishment, within the Secretariat, of a centre to promote co-ordinated efforts for the development of water resources. It also singled out ground-water problems as one of the priority subjects in the development of a programme of studies. Large-scale Ground-water Development, published in 1960 1/, was the first study prepared in this field by the Water Resources Development Centre (now the Water Resources Branch of the Division of Natural Resources and Energy, Department of Technical Co-operation for Development).

The Advisory Committee on the Application of Science and Technology to Development, in its World Plan of Action 2/, gave priority to ground-water exploration and development. In fact, in the course of the First and Second United Nations Development Decades, more than 100 projects assisted by the United Nations Development Programme (UNDP) and other United Nations technical co-operation programmes were entirely or partially devoted to ground-water prospecting, assessment or pilot development. (A list of ground-water projects in the Eastern Mediterranean and Western Asia sponsored by UNDP is contained in the annex to the present report.)

While such operational activities were developing, the need for a comprehensive review of the results of the projects and for a dissemination of relevant information became more evident. As a result, the Economic and Social Council, by resolution 1761 B (LIV) of 18 May 1973, requested the Secretary-General to take the necessary measures, within the budgetary limitations, to improve and strengthen the existing United Nations services for the analysis, evaluation and dissemination of world-wide data on natural resources, including water resources.

With respect to ground water, a first comprehensive review of the African continent was published in 1972 and 1973 under the title Ground Water in Africa 3/ as a synthesis of material available in the records and files of the United Nations. The material of the second volume in this series, Ground Water in the Western Hemisphere 4/, was drawn from country papers which were prepared by hydrogeologists and by ground-water engineers, specialists of the countries concerned. This was also done for the third volume entitled Ground Water in the Eastern Mediterranean and Western Asia 5/, for the fourth, entitled Ground Water in the Pacific Region 6/ for the fifth, entitled Ground Water in Continental Asia 7/, for the sixth, entitled Ground Water in North and West Africa 8/, and for the present volume, the seventh in the series, which is to be followed by an eighth on ground water in Europe. This

1/ United Nations publication, Sales No. E.60.II.B.3.

2/ United Nations publication, Sales No. E.71.II.A.180.

3/ United Nations publication, Sales No. E.71.II.A.16.

4/ United Nations publication, Sales No. E.76.II.A.5.

5/ United Nations publication, Sales No. E.82.II.A.8. ✓

6/ United Nations publication, Sales No. E.83.II.A.12. ✓

7/ United Nations publication, Sales No. E.86.II.A.2. ✓

8/ United Nations publication, Sales No. E.87.II.A.8. ✓

will complete the presentation of (a) a necessarily brief but full overview of the world's ground-water resources, (b) the state of knowledge about them and their potential, and (c) information about their exploitation and the problems involved.

The present work indicates the progress made since the publication of the first volume on ground water in Africa. A point to note is the large number of African specialists who have taken part in the drafting of the text. There is now hardly a single African country which does not have university graduates or engineers specializing in hydrogeology or ground water.

It is to be hoped that this volume, which deals with several arid countries, in particular the countries of Eastern and Southern Africa affected by long periods of severe drought since 1983, will contribute to the development of ground water which is so vital in this part of the world.

The United Nations wishes to thank for their valuable assistance the governmental organizations and the consultants and experts on Africa and other countries who have collaborated in the preparation of this work, in particular the Ministry of Mineral Resources and Water Affairs of the Republic of Botswana, the Department of Geology of the Republic of Burundi, the Ministry of Mines and Energy of the People's Republic of Congo, the Agricultural Engineering Service of the Republic of Djibouti, the Hydrogeology Department of the Ethiopian Institute of Geological Surveys, the Inter-African Committee for Hydraulic Studies at Ouagadougou, the Department of Land Valuation and Water of the Republic of Malawi, the Central Water Authority of Mauritius, the Public Utilities Corporation of the Republic of Seychelles, the National Water Well Association (USA), the Executive Secretariat of the National Action Committee for Water and Sanitation of the Republic of Zaire, the Ministry of Agriculture and Water Development of the Republic of Zambia, and the Office of Geological and Mining Research (BRGM-Orléans, France), as well as S. Bonfa, J.L.T. De Sommerville, D. Ferro, J.J. Imangue, S. Jacobi, J.H. Johnson, E.P. Kabunduh, F. Kolman, D. Labodo, C.L. Lekkerkerker, S. Makhoalibe, J.S. Makundi, J. Margat, A. Navarro, T. Nkanira, J. Nowacki, R. Pozzi, J.H. Rakotondrainibe, N.S. Robbins, G. Rogbeer, E.M. Siamachoka, L. Stieltjes, C. Uramutse and P. Wurzel.

The colour map of the ground-water resources of Africa, which will be found in the jacket, was kindly supplied by Mr. J. Margat, chief of the water mission of BRGM Orléans, France. He is warmly thanked for that. The Division of Natural Resources of the United Nations Economic Commission for Africa (ECA, Addis Ababa) helped with the collection of information on some countries for this publication, for which ECA is jointly responsible with the United Nations Secretariat in New York.

Explanatory notes

The following symbols have been used in the tables throughout the report:

A dash (-) indicates that data are not available or are not separately reported.

A blank indicates that the item is not applicable.

A full stop (.) is used to indicate decimals.

A slash (/) indicates a crop year or financial year, e.g. 1976/77.

Use of a hyphen (-) between dates representing years, e.g. 1975-1978, signifies the full period involved, including the beginning and end years.

Reference to "dollars" (\$) indicates United States dollar.

Details and percentages in tables do not necessarily add to totals because of rounding. Some of the data series are not homogeneous; they have been taken from various reviews and publications; the differences or divergences may be due to typing errors.

The designations employed and the presentation of the materials in this publication do not imply the expression of any opinion whatsoever on the part of the Secretariat of the United Nations concerning the legal status of any country, territory, city or area or of its authorities, or concerning the delimitation of its frontiers or boundaries.

The term "country" as used in the text of this report also refers, as appropriate, to territories or areas.

AFRICA




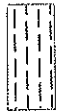



HYDROGEOLOGICAL OUTLINE

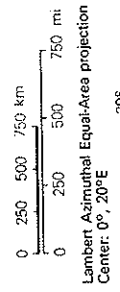
Area covered by "Ground Water in North and West Africa"

Area covered by "Ground Water in Central, Eastern and Southern Africa"

MADAGASCAR

The boundaries and names shown on this map do not imply official endorsement or acceptance by the United Nations.

-  Fold areas (MAGHREB) SOUTH AFRICA
-  Coastal sedimentary basins
-  Precambrian crystalline ridges
-  Infra-Cambrian and Paleozoic cover
-  Large sedimentary basins of Central Africa and the Sahara
-  Volcanic effusions
-  Limestone plateaus of East Africa



I X I

PART ONE - OVERVIEW

This volume deals with ground water in Eastern, Central and Southern Africa from the standpoint of the deposits of this natural resource, the state of knowledge about its potential, its exploitation and the uses to which it is put. It deals with all the African countries located entirely or partly in the southern hemisphere, with the addition of the Republic of Djibouti and Equatorial Guinea. The other African countries, i.e. those situated in North and West Africa are dealt with in a sister publication.

I. LARGE AQUIFER SYSTEMS

This vast territory of more than 13 million km² with 230 million inhabitants can be subdivided on the basis of geological, morphological and climatic considerations into a number of large aquifer systems in which the ground-water resources can be reasonably well distinguished from the standpoint of their accumulation, their fossil or renewable state and their accessibility.

- (i) The Precambrian crystalline basement rock which forms the continental mass outcrops - or suboutcrops - in a band 100 to 300 km wide, inland from the Atlantic coast in Equatorial Guinea, Gabon, Congo, Zaire, Angola, Namibia and South Africa. The outcrops are much larger towards the east, for the crystalline formations are in places raised above the big Rift Valleys - major tectonic depressions, the floors of which are covered by a series of big lakes. Masses of outcropping or suboutcropping crystalline formations are found in almost all the countries considered here. In some countries such as Rwanda, Burundi, Tanzania, Kenya, Zimbabwe and Madagascar, they cover most of the land area.
- (ii) The sedimentary formations which overlie the depressed crystalline basement in the axial part of the continent. This includes the basins of the Zaire, the Okavango, and the Kalahari. The Karroo basin is a fossil basin raised in a vast plateau. Mention must be made, at the edge of the basement rock, of the "stromatolithic" calcareodolomitic Lower Cambrian formations which are very extensive in Congo, Gabon, Zaire and in Angola, Namibia, Tanzania and Zambia.

The essentially Continental formations of the Karroo (Carboniferous and Triassic) consist of fairly coarse sandstones which are good aquifers. The sand and sandstone formations of the Kalahari (Neogene-Pleistocene), likewise continental, can also provide good aquifers.
- (iii) The vast basalt effusions resulting from the tectonic movements which have affected the African continent at various periods since the end of the Triassic, especially in Ethiopia and in the Rift Valley zone, Kenya, Tanzania and Rwanda, and in South Africa, Botswana and Madagascar. These volcanic formations provide springs in accidented areas (Ethiopia). When they form vast tablelands, as in Kenya, they provide large aquifers exploited by borehole but the water layer can be fairly shallow.

- (iv) The sedimentary coastal basins, which differ very greatly in size: the Gabon basin, the narrow basin which covers the whole of the west coast from Angola to the Cape, the vast basin of variable width of Somalia-Kenya Tanzania-Mozambique, and the basin of the west coast of Madagascar. These basins consist of Recent, Quaternary and Cenozoic sediments, in which the sandstone-sand and limestone strata form large aquifers, artesian in some cases.

II. CLIMATIC CONDITIONS: EFFECTS ON THE RECHARGE OF THE AQUIFERS

This vast territory is subject to very varied climatic conditions in which latitude plays an essential role. From the anticyclones of the South Atlantic and the southern Indian Ocean, which are high-pressure centres, the trade winds blow towards the Equator and are deflected westwards by the rotation of the earth. As a general rule, the winds blow from the oceans to the land, bringing rain as the high ground checks the wet winds. Some depressed areas such as the Rift Valleys receive little rainfall. Eastern, Central and Southern Africa has maximum average temperatures of over 20 °C, with 30 °C in the Ogaden and 35 °C in the Kalahari, and average minimum temperatures generally below 20 °C; these minimum temperatures decline from the equatorial zone to the Cape. The world's highest average temperatures have been recorded in southern Somalia.

The temperature ranges are very small in the equatorial regions (1 °C) but increase in step with distance from the equator: they reach 02 °C to 30 °C in the Kalahari.

The Sahara

The precipitation is irregular in the Sahara, with large seasonal variations from year to year.

The extreme south of the continent, the Cape region, has a rainfall pattern of the Mediterranean type (winter rains).

The very wet equatorial regions have two rainy seasons at the solar zenith - i.e. when the sun is high above the horizon - usually from March to June and from September to November. From 10 to 15 degrees of latitude the tropical regions have only one rainy season - from May to October. Lastly, the subtropical desert zone, in particular the Kalahari-Namib and Somalia, receives only occasional and irregular showers.

The annual rainfall is 2 to 6 m in Gabon, in the loop of the River Zaire, to the west of the Great Lakes, and on the east coast of Madagascar; it is 1 to 2 m on the Ethiopian plateau, to the north of a line between Mossamedes and Dar Es Salaam, on the east coast of Southern Africa, and over most of Madagascar; it is 500 to 1,000 mm to the south of the Mossamedes-Dar Es Salaam line, with less than 500 mm in Somalia, in some parts of Uganda, Kenya and Tanzania, and in the Kalahari and the south-west part of Madagascar.

Climatic zones

The climatic zones, characterized by very different vegetation types, are as follows:

- Mediterranean zone with dry summers (hot season): Cape region.

- Steppe zone with a semi-arid tropical climate, i.e. with rainy summers (cool season). The precipitation is less abundant and the temperature ranges are larger than in the Mediterranean zone: this includes the whole of Eastern Africa with the exception of the coastal areas and the highest plateaus, and the central part of South Africa. The dry savannah zone (tall grasses) forms the transition between the steppe - with short grasses - and the wet savannah.
- Wet savannah zone or zone of wet tropical climate. Here the wet season grows longer the closer to the equator, but in some places the uninterrupted dry season can last from four to five months. The belt of wet savannah is 500 km wide on average.
- Desert zone (Kalahari-Namib and Somalia).
- Equatorial forest zone with very wet climate and two rainy seasons, or continual rain: it includes the Congo basin as far as the Rift Valleys.
- Coastal fringe zone, a narrow coastal strip in which the climate is heavily influenced by the sometimes very powerful coastal currents.

The current of Benguela flowing south-north from Cap to the equator, is a cold current. The warm currents are those flowing north to south from the Mozambique channel towards the Cape, and the monsoon current flowing south to north from Mozambique to Somalia, with surges of cold water in the area of Cape Ghardafui.

Aridity and evaporation

The climatic zones can also be classified according to the index of humidity or aridity (Thornthwaite), which takes into account both the temperature and the rainfall and its distribution and which expresses a characteristic ratio between potential evapotranspiration and the amount of rainfall.

Some evapotranspiration values are given below and compared with the rainfall values at a number of African weather stations:

Weather station	Annual precipitation (cm)	Potential evapotranspiration (cm)	Quotient %
<u>Arid coastal regions</u>			
Walvis Bay (Namibia)	1	78	17
<u>Area of rainfall between 250 and 1,000 mm</u>			
Lug Ferrandi (Somalia)	36	206	17
Garissa (Kenya)	31	187	17
Luanda (Angola)	33	134	25
Dodoma (Tanzania)	59	111	50
Catuane (Mozambique)	67	130	50

Thus, in some regions a large or very large proportion of the rainfall is lost almost immediately through evaporation. The heading "evapotranspiration" often has the highest values in the water tables. Some authors put forward the following figures for the various regions of Africa: evapotranspiration - 40 to 98 %; infiltration - 2 to 40 %; runoff - 2 to 12 %.

The surface water (lakes) is subject to wide variations in level owing to the imbalance in some years between the headings "evaporation" and "recharge". This is particularly true of Lake Victoria. It is also true of unconfined ground water when the water table is close to the surface (delta of the Okavango in Botswana). Evaporation determines - and can be measured by - the concentration of salts in the ground water. The question of the depth to which evaporation takes place is disputed. All authors agree that this effect operates for several metres (5 m on average and as deep as 8 to 10 m). Some authors speak of much greater depths.

Conclusion

The amount of rainfall available to recharge the ground-water aquifers depends on three main climatic factors: the annual rainfall, its distribution in time or the "heaviness of the precipitation", and the value of the potential evapotranspiration, which is essentially a function of latitude, altitude and temperature.

In some cases each of these three factors singly can have a decisive influence.

In all the regions in which the rainfall exceeds roughly 1 to 1.2 metres a year, neither the heaviness of the rain nor the evapotranspiration value should be taken into account, for a large part of the rainfall is almost always available for infiltration, in some places after runoff. In this case the decisive factor is the amount of the rainfall.

In the case of rainfall below 250 mm, it is the heaviness of the precipitation which is important. It is interesting to note that in conditions of increasing aridity - decline in rainfall accompanied by an increase in the evaporation potential - the heaviness of the showers increases to the point where most of the annual precipitation sometimes falls in a few hours. Accordingly, some daily figures can produce a surplus - which can persist over several days - of rainfall over potential evapotranspiration; this gives the water time to infiltrate and thus recharge local aquifers in particular cases.

In regions with rainfall between 250 mm and 1 m (steppe and dry savannah) the potential evapotranspiration is the decisive factor, for the rainfall is spread out better in time. During the rainy season, which can vary widely from one year to the next, the potential evapotranspiration can still have a large value. However, a very variable remainder is almost always available for runoff and infiltration. In contrast, during the dry season which can last from three to six months, some regions of Africa have climatic conditions of the semi-arid or arid type while receiving more annual rainfall than some countries in the wet temperature zone of Europe. During the dry season, the evaporation effect can be considerable in surface and shallow aquifers.

Some recent studies on the treatment of rainfall data in the savannah countries tend to show that the rainfall falls into two distinct categories:

- A "monsoon" system with moderate rainfall fairly well distributed in time and little variation from year to year. To some extent this rainfall can help to maintain the vegetation but most of the water evaporates after having soaked the upper layers of the soil.
- A system of very heavy, brief and frequent showers which produces large amounts of surface runoff and deep infiltration. This type of rainfall is essential for the renewal of surface and ground-water resources. It is the decline in the heaviness or frequency of these showers which causes "drought" and one of its main consequences: a drop in the level of water in the wells, which can even dry up completely. Lastly, a drop of 50 % in the amount of total annual rainfall as a result of less frequent showers can mean no surface runoff or recharging of the aquifers.

III. PRODUCTIVITY OF THE AQUIFERS

The values given below are by way of example. Additional data will be found in the country papers.

Coefficients: S = storage
K = permeability
T = transmissivity

1. "Porous" aquifers

Alluvial fill, deltas, Quaternary formations of the Congo basin, sedimentary coastal basins

Country	Location	Geology	Flow rate per installation (m ³ /h) <u>a/</u>	Drawdown (m)	S %	K (m/d)	T (m ² /d)
<u>Fluvial alluviums</u>							
These aquifers are among the most important and serve large populations.							
Congo (both Republics)	Congo (river)	Sands-gravels	(1 to 100 100 m ³ /h/m)	-	-	-	-
Madagascar	Tananarive	Alluviums with clays	(15 to 40)	-	-	-	-
Zimbabwe	Sabi (river)	Non-argillaceous alluviums	60	-	-	-	-

a/ In the column "Flow rate per installation", the values in brackets indicate a specific discharge.

Country	Location	Geology	Flow rate per installation (m ³ /h) <u>a/</u>	Drawdown (m)	S %	K (m/d)	T (m ² /d)
<u>Extensive alluvial fill</u>							
Burundi	Graben	Fill formation	10 to 60	-	-	-	-
Congo	Basin apart from river	Fill formation	(1 m ³ /h/m)	-	-	-	-
<u>Coastal sedimentary basins</u>							
Madagascar	-	Cretaceous sandstones	60	-	-	-	-
<u>Kalahari sands</u>							
Angola	-	Argillaceous-calcareous sandstones	2.5 to 4.5	-	-	-	-
Malawi	-	Non-argillaceous sands	1 to 5	-	-	-	-
	-	Argillaceous sands	0.5 to 3	-	-	-	-
Zimbabwe	-	Sands	Up to 70	-	-	-	-
Zambia	Barotseland	-	4 to 8 maximum	-	-	-	-
<u>Karoo sandstones and other Precretaceous or Cretaceous continental sandstones</u>							
Madagascar		Isalo argillaceous sandstones	15 to 40	-	-	-	-
Namibia	Botswana frontier	Ecca sandstones (Karoo)	(40 to 4,000 per day, artesian)	-	8 to 15	-	-
Zimbabwe	-	Upper Karroo sandstone	3 to 6 (up to 50)	-	-	-	-
Swaziland	-	-	-	-	-	-	-

Country	Location	Geology	Flow rate per installation (m ³ /h) <u>a/</u>	Drawdown (m)	S %	K (m/d)	T (m ² /d)
Zambia	-	Lower Karroo sandstone	Low	-	-	-	-
		Sandstone of Grit escarpment	7 to 10 (up to 60)	-	-	-	-
		Beaufort formations	20	-	3 to 10	-	-
Zimbabwe	-	Cretaceous conglomerates	2 to 7	-	-	-	-

2. Fractured aquifers

Karstified limestone strata

Country	Location	Geology	Flow rate per installation (m ³ /h) <u>a/</u>	Drawdown (m)	S %	K (m/d)	T (m ² /d)
Madagascar	West coast	Eocene limestones	40 to 300, artesian (160 to 200 m ³ /h/m pumped)	-	-	-	-

Dolomitic-limestone massifs and plateaus of the Upper Precambrian and Cambrian

The dolomitic-limestone sedimentary system (Upper Precambrian and Cambrian) is often very thick and constitutes one of the most important ground-water reservoirs in Africa. This is borne out by the few examples given below:

Dolomites of the middle Katanga (Zambia): 4 to 10 m³/h (40 m³/h in the Mazabuka fault). The town of Lusaka draws 2,000 m³/d from 10-inch boreholes;

Dolomites of Lubumbashi (People's Republic of Congo): specific yield - up to 100 m³/h/m;

Dolomitic limestones of the Transvaal - Far West Rand (South Africa). Useful porosity: in the order of 10 % at 60 m, 2 to 3 % at 100 m, and 1 to 2 % at 150 m. The Suurbekom pumping stations supply 30,000 m³/d to Johannesburg. A yield 30 times greater is available. The main purpose of the pumping in this region is to exhaust

the limestone stratum which overlies the gold-bearing conglomerates, with a view to their exploitation. Over 15 years, 10^9 m³ have been pumped.

3. Compact-rock aquifers

Formations with little or no porosity, except locally in suitable altered or fissured zones

Precambrian and Primary hard sandstones, schist-sandstones and quartzites

Example: Angola (southern)

Lower-Cambrian quartzites and conglomerates: Yield, 0.5 to 3 m³/h.

Schists (mainly Lower-Cambrian, Paleozoic and Karroo) and clays

When they are not totally impermeable, these formations contain very few water resources, mainly in the fracture zones.

Example: Zambia - phyllades, biotitic schists, Katanga schists, yield per well from 1 to (exceptionally) 4 m³/h.

Examples of available yields per well and borehole in crystalline formations

Country	Location	Geology	Flow rate per installation (m ³ /h)
Angola	South Catuiti	Metamorphic rocks	0.6 (fractured)
		Tectonized and altered granites	3 to 30 (up to 80)
Congo	-	Granitogneiss in alterations and fractures	(1 to 10 m ³ /h/m)
Madagascar	Various	Altered gneiss	0.4 to 1.2
Malawi	Various	Gneiss with graphited biotite	2 to 5
Mozambique	Various	Rhyolites	Springs: 0.1 to 0.5 (wells 1 m ³ /d)
		Granites paragneiss orthogneiss	4 to 8
		Granites paragneiss orthogneiss	12 to 20 (up to 25)
Namibia	Namaqualand	Gneiss and quartzites	1 to 20 (artesian)
Uganda	Karamoja	Acid gneiss	5 to 50
Zambia	Kaloma Choma	Quartz veins	8 to 12

In fact, a flow rate of 5 m³/h is a good yield for the granites and granitogneiss; a flow of 1 m³/h is considerable for the micaschists and metamorphic schists. Better yields are obtained in the quartz zones.

4. Volcanic rocks

The lavas, especially the basalts, the dolerites and certain basic rocks which sometimes afford large yields can be classified in a separate category; some examples are given below:

Jurassic basalts (Zimbabwe) - artesian waters: 8 m³/h;

Bulawayo lavas, tufas, etc. (Zimbabwe) metamorphized into green rocks: 8 to 15 m³/h (exceptionally 70); certain lavas have a low yield of under 1 m³/h;

Basalts (Mozambique): 3 to 4 and up to 25 m³/h, with drawdown of 5 m;

Stormberg basalts (Swaziland): 1 to 2.5 m³/h;

Karoo doleritic dykes (Swaziland): 1 to 4 m³/h;

Akjoujt basic rocks (Mauritania): 30 to 45 m³/h, with drawdown of 13 m;

Altered basic rocks (southern Angola): 7 to 12 m³/h.

The volcanic rocks, and especially the basalts, also give large yields, in particular from big springs, in other countries (Ethiopia).

Conclusion

There is almost nowhere in Africa where ground water is not found at one depth or another. The biggest yields are provided by clay-free alluviums, continental or marine Cretaceous sandstones and karstic limestones.

Most of the ground water is acceptable for human consumption and therefore for livestock as well. In very general terms it can be said that, with respect to its quality, which depends on the geology, climate and geographical situation:

- In arid zones the ground water is usually of calcium/magnesium bicarbonate facies at the upstream level, i.e. near the regions where the surface runoff infiltrates. It then acquires a higher sulphate content and finally increased amounts of chlorine and sodium at the end of the course in the regions where the evaporation effect is high and operates directly on shallow aquifers;
- Some geological formations, especially of Permian-Triassic or Cretaceous age and lagoonal origin, contain mineral salts which pass in solution into the ground water. This is particularly the case in Mozambique;
- In the coastal sedimentary basins, often made up of permeable formations, pumping causes sea-water intrusion which tends to contaminate the fresh-water aquifers;
- In the Precambrian basement rock in tropical rain country the water is usually not very mineralized or aggressive.

Mineral-water and thermomineral springs abound in the African continent in the fractured zones. There is a large potential for geothermal energy in the Rift Valleys which is currently being exploited, especially in Kenya.

IV. EXPLOITATION OF THE GROUND WATER

Up to recent times in this part of the world, ground water was drawn off from crude wells - shallow holes dug in the alluvial beds of water courses devoid of surface water in the dry season. These wells are in general use in arid regions such as northern Uganda.

They are rarely more than a metre deep and provide temporary water points still frequented by nomads; they usually last only a short time, for flood water in any amount destroys them.

Wells drilled and dug by modern methods

In the deserts, the discovery of ground water by deep drilling is essential for oil exploration works, especially for the mixing of drilling mud and the raising of oil by injecting water under pressure. The general geological studies and the geophysical studies carried out for this purpose have led to the identification of deep confined aquifers which have then been exploited by means of artesian boreholes. Thus, even before the proclamation of their independence the African territories under British administration benefitted from the experience acquired in oil exploration in the Middle East during the second quarter of the 20th century and from the progress made in the same period by British and Swedish manufacturers of drilling equipment for the exploitation of ground water.

Ground water was first exploited by borehole in the arid zones of Southern Africa.

Many small boreholes have also been drilled in all the countries of the semi-arid or arid zone in order to supply from shallow aquifers the administrative or economic urban and rural centres and modern agricultural enterprises. These works were then extended to the wetter areas and as far as the equator, for the wet tropical countries also need ground water to supply their towns and villages.

The number of water-drilling rigs in Africa has increased rapidly over the past decade, especially in the arid countries. These rigs are used by a number of African and foreign companies and by State services such as departments of water development, or equipment, etc.

The boreholes are not usually equipped with motorized pumps. In rural areas many types of hand-operated or animal-traction pumps have been tried out. Some of these pumps are particularly simple and tough, for example the India Mark II developed with the help of UNICEF, and the Volanta of Netherlands' conception, which is now manufactured in Africa.

In addition to drilled wells, there are many wells dug by hand on the initiative of the administration in areas where they could not be constructed by the methods traditionally used by the local people (shovels and picks). In areas of hard rock, particularly Paleozoic schists and sandstones, compressed air tools and explosives are used to excavate the wells. These methods are usually costly and are going out of use.

In many African countries in the wet tropical zone the formations usually contain very loose clay seams which make it impossible to dig wells by hand, for the walls collapse even before the digger reaches the water-bearing strata underlying the clays. In such cases an appropriate lining must be used; this is always tricky and sometimes expensive or difficult, which means that the wells must be drilled.

The construction of wells is also very difficult in areas of sand-clay sediments where the installation of a prefabricated reinforced-concrete lining is always essential.

The installation of motorized pumps is justified only when the water requirement is large, and account must be taken of economic and social factors, the chemical quality of the water and the height of the lift. The communities or services concerned must also have the technical and financial means to maintain and repair the installations.

During the last 15 years the digging and drilling of wells has undergone spectacular development, partly as a result of the International Drinking Water Supply and Sanitation Decade and partly because of the periods of exceptional drought (1973-1975 and 1983-1985) which affected the arid subtropical zones.

Ground water is extensively used to supply urban and industrial areas, especially in arid regions and coastal zones. This is particularly true of Djibouti, Berbera, Mogadishu, Mombasa, Zanzibar, Gaberones, Pretoria, Windhoek, Lusaka and several towns in Zaire.

The exploitation of ground water in Africa is intended mainly to meet the water needs of the towns, villages and pastoral areas and also those of industrial and mining enterprises. In contrast, irrigation with ground water is limited either by its cost and the expenditure of convertible currency involved in the purchase of pumps, motors and fuel, or by the exhaustion of the aquifers in arid regions. Apart from the zones of semi-arid and Mediterranean climate in Southern Africa, the areas irrigated by ground water are still very small. However, the creation of small market-garden centres is envisaged in the vicinity of the motorized or hand pumps installed in the villages, with a view to diversifying the people's diet.

V. CONCLUSION

The sharp increase in the use of ground water in Africa goes hand in hand with the continent's rapid entry into the modern world. This use is important for all sectors of the economy but was first concentrated in the towns, the mining centres and some priority farming regions. It is now being extended to the small centres in the most isolated tropical and desert regions. A considerable effort to this end is being made both by Governments and by international and bilateral technical co-operation bodies. This sharp increase in the use of ground water is almost one of the fundamental conditions for economic and social development, for it is an essential factor in the life or survival of many existing centres of population and the fundamental condition for the establishment of new centres.

However, the development of ground water is beset with many difficulties. Firstly, the areas with the best aquifers from the standpoint of the capacity of the rocks to absorb, hold and discharge large quantities of water are often arid or even desert zones with little or no recharge from rainfall and coastal zones subject to deep intrusion of sea water in the direction of the wells. In contrast, some rainy tropical zones have rocks which are poorly suited to the absorption and storage of water supplied by rainfall and surface runoff.

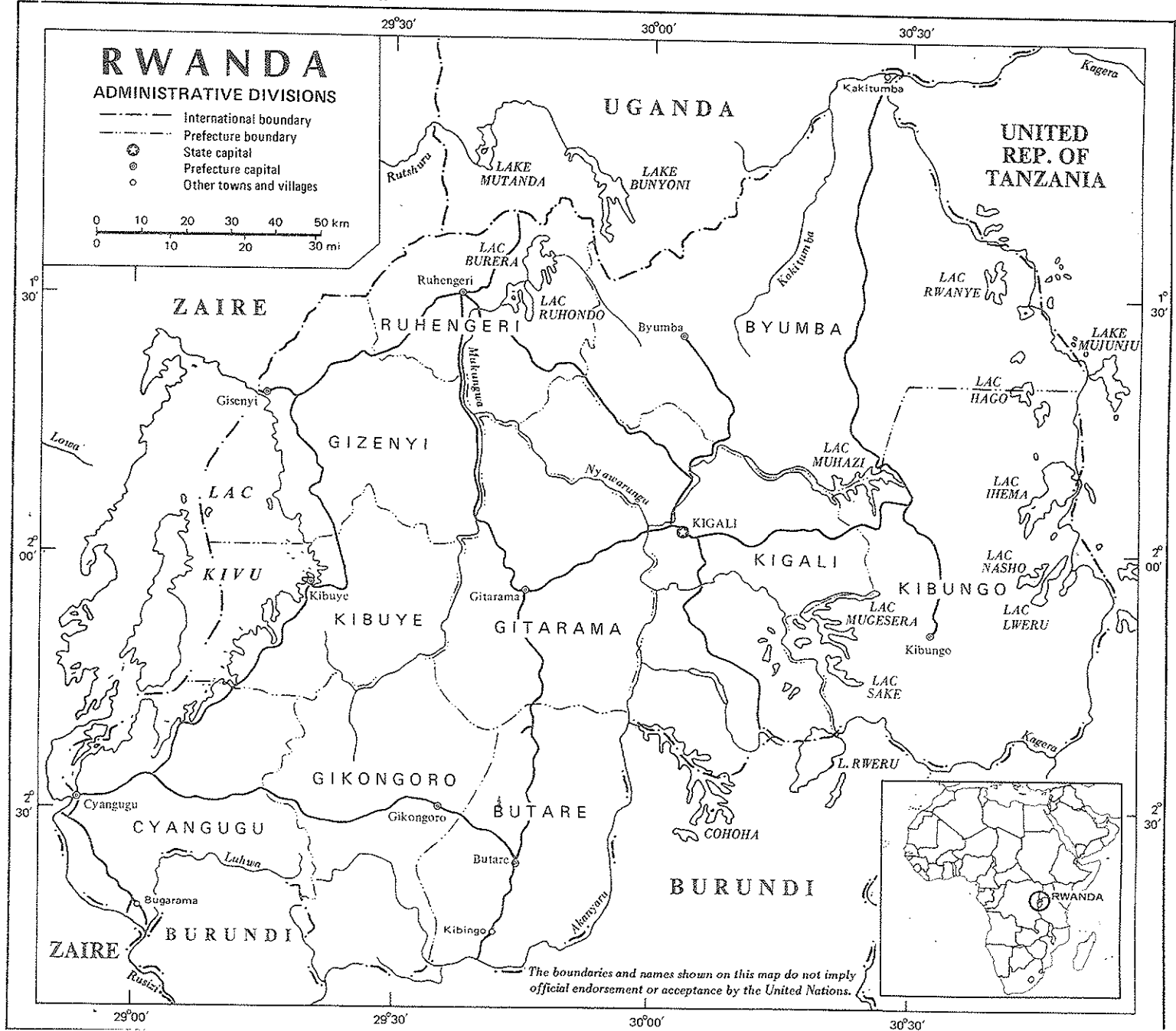
Furthermore, ground-water prospecting and the drilling and digging of wells are usually difficult and expensive operations owing to the weakness of the infrastructures, the unfavourable natural conditions, the remoteness of the zones to be reached and the wide dispersal of the villages, as well as the lack of equipment, qualified personnel, project-uptake facilities, and investment and maintenance funds.

Lastly, and this is not the least problem, African villagers and herdsman do not everywhere have the motivation, the basic technical capacity and the material resources required for the satisfactory operation, maintenance and repair of the manual pumps supplied to them. Substantial progress has nevertheless been made in recent years in several fields: training of technical personnel at various levels, including management and decision-making; rational planning of drilling operations; introduction of relatively cheap and effective methods of prospecting (particularly remote-sensing and geophysical techniques); computerization of data and inventories; manufacture of equipment - especially hand pumps - in Africa itself (Tanzania); grassroots animation and education of villagers and creation of African water-drilling enterprises.

However, much remains to be done to ensure that the ground-water resources of arid Africa are managed to best effect, i.e. without wastage or medium and long-term threat to the quantity and quality of these resources. This comment applies equally to the intensively exploited coastal zone, especially at Mogadishu and in southern Madagascar.

Nor are the objectives of the International Drinking Water Supply and Sanitation Decade about to be achieved for the villages. However, it can be hoped that towards the end of the century the necessary infrastructures - wells and boreholes - and the corresponding elementary superstructures will be in place in all the villages and that the maintenance of the pumps, if not their replacement when they are worn out, will be undertaken mainly by the villagers themselves.

MAP 22. RWANDA — GENERAL MAP



RWANDA

Area: 26,300 km²
Population: 5.7 million

I. BACKGROUND

Rwanda is situated in the central part of the African continent a little to the south of the equator in the heart of a region of volcanos and plateaus. It is flanked in the west by Lake Kivu, a tectonic lake in a depression formed by the Great African Rift Valley. The nearest point on the Indian Ocean coast is more than 1,000 km to the east.

The country has a fairly high average altitude, for most of it is over 1,000 m above sea level. It is bounded in the north by the volcanic Birunga chain, where the altitude is around 4,000 m (Karisimbi - 4,507 m, Muhabura - 4,127 m). The Zaire-Nile divide in the west, which constitutes the watershed between the rivers Zaire and Nile, is over 2,800 m above sea level. The central plateau, where most of the population lives, lies at an altitude of 1,000-2,000 m. The savannah in the east and the many lakes and swamps in the south-east form the low part of the country, at 1,000-1,800 m above sea level.

Owing to the altitude, the climate is of the cool equatorial type, with average temperatures between 15 °C and 20 °C. The rainfall is fairly high: an average of 800 mm in the eastern savannah, 1,000-1,400 mm on the central plateau, and over 1,600 mm in the mountain regions. The average evaporation in the various regions of the country ranges from 1,000 to 1,500 mm. There are two dry seasons (June-September and January-February) and two rainy season (February-May and October-December) which have very little effect on the temperature ranges.

The hydrographic network, except in the volcanic region of the north and the eastern savannah, is generally dense and extremely ramified, with on average more than three-quarters of a kilometre of watercourse per square kilometre of land almost throughout the country.

The main watercourses are the Kagera River and its tributary the Nyabarongo. The drainage basin of the Kagera covers about 40,450 km² and its flow ranges from 150 to 295 m³/s. The drainage basin of the Nyabarongo covers 14,600 km² and its flow ranges from 60 to 240 m³/s. These rivers are part of the upper basin of the Nile.

The soil is generally permeable, at least on the surface, being composed either of porous volcanic rocks in the north or of intensely altered schists and granites in the rest of the country. In the east the country is occupied mainly by Precambrian metamorphic rocks with granitic intrusions. The Precambrian rocks consist mainly of folded schists and quartzites with complex faulting. The water-bearing quartzites strata of this region are permeable. In addition, many springs rise in the regions of the central plateau where the quartzites are exposed. These springs are produced mainly by infiltration to the underlying stratum through the permeable strata and/or through the joints in the rocks, for the volume of spring water fluctuates considerably from season to season, dropping markedly during the long dry season.

II. GROUND WATER

The government services directly or indirectly concerned with water-supply projects are as follows:

- The Ministry of Public Works and Energy (Water Department) is responsible for organizing the various activities in the water sector and analyzing and planning water use, and for public relations in matters connected with water-supply and sewerage systems. It is not responsible for meteorology, hydrology and hydrogeology, at least in their technical aspects with respect to water use for agricultural purposes;
- The Ministry of Transport and Communications is responsible for the national meteorological services;
- The Ministry of Agriculture, Livestock and Forests is responsible for the hydrology service;
- The Ministry of Public Health and Social Affairs is responsible for monitoring public health and hygiene and thus for water quality control;
- The Ministry of Planning plans and evaluates water projects;
- The Ministry of Industry, Mines and Handicrafts has a hydrogeology office in its Department of Mines;
- ELECTROGAZ, a public corporation under the authority of the Ministry of Public Works and Energy, administers and supervises water-supply projects in urban areas.

Ground water is present in the country in places where there is a large number of springs at altitude. Up to 1964 a Belgian co-operation body financed the development of these small springs, together with some wells and other water-supply installations. These operations were subsequently continued with the help of UNICEF. At present some 6,000 springs are being exploited throughout the country.

The number of developed springs in each of the 10 prefectures is given below:

BUTARE	1,088
GITARAMA	856
GIKONGORO	691
BYUMBA	515
RUHENGARI	527
GISENYI	467
KIBUYE	392
KIGALI	390
CYANGUGU	357
KIBUNGO	273

The eastern region of the country (Kibungo prefecture) has a shortage of drinking water and takes its present supplies from polluted traditional springs, pools, lakes, rivers and other sources of surface water.

The Government of Rwanda therefore requested the Japanese Government to finance a study on drinking-water supply in this area, with particular emphasis, for the first time in Rwanda, on the development of the ground-water aquifer.

In response to this request, the Japanese Government entrusted the study to the Japanese International Co-operation Agency (JICA).

The test wells were drilled between May and October 1985. The region consists of mountains, hills and wide deep valleys, the floors of which are usually more than 200 m below the surrounding hills and mountains.

All the exploitable springs of the region had already been developed by the Government and UNICEF; the water is of acceptable quality but the yields are low, particularly during the long dry season, when some of the springs may run dry. The utilization of the springs in this region is therefore very problematical. Depending on its yield, which is between 10 and 20 l/minute, each developed spring supplies between 50 and 100 families in its vicinity.

The water-supply installations selected for the project include:

- Ordinary wells;
- Drilled wells equipped with hand pumps;
- Drilled wells equipped with electric pumps;
- Tanks to collect rainwater;
- Springs.

Photogeological and hydrogeological studies indicate that the exploitable water resources in the region covered by the project can be grouped into eight main categories:

Category	Type of resource	Comments
1. Rivers and lakes	(Surface water)	Polluted in places
2. Springs	(Perched aquifers)	Seasonal fluctuation of level
3. Rainfall	(Collected in tanks)	Seasonal fluctuation
4. Shallow wells and alluvial zones	Quartzitic aquifer	Fluviatile deposits
5. Wells 0-30 m deep (alteration zones)	Quartzitic aquifer	Large quantities of pebbles
6. Deep boreholes	Very small and unproductive aquifer	Mainly schist
7. Deep boreholes		Mainly quartzite
8. Deep boreholes	Various rocks	Extensive system of joints with altered zones

Two different methods of geophysical analysis were used in the reconnaissance of the ground-water aquifers: the ILF-MT method (magnetotelluric) and the Schlumberger electrical sounding method. These methods were used respectively at 139 and 23 sites in 11 locations.

III. THERMOMINERAL WATERS

The country's thermomineral springs have been studied with respect both to their possible medicinal properties and to their geothermal potential.

Studies have been made of the Mashyuza Gishyita and Gisenyi springs along Lake Kivu, in which the water temperature can be as high as 60-70 °C. The water of the Cyabararika springs in the north of the country is less hot (20-36 °C). Five other springs are located close to the Zaire-Nile watershed.

These springs stem from metamorphic faulted rocks or Precambrian granitogneiss ("Burundian" and "Ruzizian") where amphibolitic dykes are found. Some springs are connected with the volcanism of the region. The facies is of the sodium bicarbonate type with secondary chloride and sulphate, with a dry residue of about 1,100 mg/l.

IV. CONCLUSIONS

Owing to the abundance of springs and surface water, ground-water has so far been studied and exploited to only a very small extent in Rwanda. In the low and flat parts of the country the people are usually supplied with water by gravity systems which require the construction of long pipelines of expensive and fragile PVC. Development of the ground water of these regions does have possibilities, but there are difficulties connected with the hardness of the rocks and the poor hydrogeological properties (permeability, storage capacity) of the aquifers.

V. REFERENCES

In addition to the technical reports on studies and exploration mentioned above, reference may be made to the following publications on the country's thermo-mineral water:

Bertossa, A., Eaux minérales et thermales du Rwanda. International Geological Conference, report of the 23rd session, Czechoslovakia, 1968.

Boutakoff, N., Les sources thermo-minérales du Kivu, leurs relations avec les grandes fractures radiales et leur utilisation au point de vue tectonique. Bulletin of the Belgian Geological Society, T. XLIII, 1933.

_____, Le coude du système des fractures du graben central africain au lac Kivu et sa ramification dans la cuvette congolaise. Bulletin of the Belgian Geological Society, T. XLIII, 1933.

De Bourdelot, L., L'extension méridionale de la région volcanique de Kivu. Annales, Belgian Geological Society, Belgian Congo, 1926-1927.

Liégeois, P.G., A propos de la note de N. Boutakoff sur les sources minérales du Kivu. Belgian Geological Society, T. XLIII, 1933.

Snel, M.J., Etude des formations de travertins calcaires dans la province de Kivu.
Bulletin of Geology Service of Belgian Congo and Ruanda-Urundi, 1956.

_____, Archives of the Geology Service of the Republic of Rwanda.

Note should also be taken of the reports on two brief missions carried out by Robert Dijon, a hydrogeologist and United Nations inter-regional adviser in New York, in December 1974 and January 1981.

Tentative hydrogeological situations of the aquifers at each
test-boring site

Commune (sector)	Estimated depth (m)	Characteristics of aquifers	Geological circumstances	Overburden
KAYONZA (RWINKWAVU)	11 - 24	Sand and gravel (unconfined)	Alternation of quartzite and schist (dominant schist)	Thick layer of sand and gravel, clay, boulder
KABARONDO (KABARONDO)	17 - 25 30 - 50	Sand and gravel (unconfined) Quartzite (confined)	Alternation of quartzite and schist (dominant quartzite)	Thick layer of sand and gravel, clays, boulder
KIGARAMA (GASETZA)	15 - 20 50 - 100	Sand and gravel (unconfined) Quartzite (confined)	Alternation of quartzite and schist (dominant schist)	Thick layer of sand and gravel, clay
SAKE (RUKUMBELI)	30 - 50	Granite (confined)	Granite	Thin layer of clayey materials
RUKIRA (GITWE)	30 - 50	Quartzite (confined)	Alternation of quartzite and schist (dominant quartzite)	Thin layer of sand and gravel, clay
BIRENGA (BIRENGA)	40 - 80	Quartzite (confined)	Alternation of quartzite and schist (dominant quartzite)	Thin layer of sand and gravel, clay
RUKIRA (RURENGE)	20 - 30 30 - 80	Sand and gravel (unconfined) Quartzite (confined)	Alternation of quartzite and schist (dominant schist)	Thick layer of sand and gravel, clay
RUSUMO (KIGINA)	40 - 50	Quartzite (confined)	Alternation of quartzite and schist (dominant schist)	Thin layer of clayey materials
MUHAZI (RUHUNDA)	70 - 80	Granite (confined)	Granite	Thin layer of clayey materials